

Boundary

|  All Polygons 37.5 ac

SOIL CODE	SOIL DESCRIPTION	ACRES	%	CPI	NCCPI	CAP
63	Elsie silt loam, 0 to 7 percent slopes	16.64	44.35	0	70	3e
86	Honeygrove-Peavine complex, 3 to 30 percent slopes	8.06	21.48	0	57	6e
150	Treharne-Eilertsen-Zyzzug complex, 0 to 7 percent slopes	5.99	15.96	0	72	2c
102	Klistan-Harslow complex, 30 to 60 percent slopes	3.9	10.39	0	12	6e
68	Formader-Hemcross complex, 3 to 35 percent slopes	2.28	6.08	0	57	6e
69	Formader-Hemcross complex, 35 to 60 percent slopes	0.61	1.63	0	14	6e
84	Hemcross-Klistan complex, 30 to 60 percent slopes	0.02	0.05	0	14	6e
TOTALS		37.5(*)	100%	-	59.73	4.03

(\*) Total acres may differ in the second decimal compared to the sum of each acreage soil. This is due to a round error because we only show the acres of each soil with two decimal.

|  Boundary 36.86 ac

SOIL CODE	SOIL DESCRIPTION	ACRES	%	CPI	NCCPI	CAP
63	Elsie silt loam, 0 to 7 percent slopes	16.64	45.12	0	70	3e
86	Honeygrove-Peavine complex, 3 to 30 percent slopes	7.42	20.12	0	57	6e
150	Treharne-Eilertsen-Zyzzug complex, 0 to 7 percent slopes	5.99	16.24	0	72	2c
102	Klistan-Harslow complex, 30 to 60 percent slopes	3.9	10.57	0	12	6e
68	Formader-Hemcross complex, 3 to 35 percent slopes	2.28	6.18	0	57	6e
69	Formader-Hemcross complex, 35 to 60 percent slopes	0.61	1.65	0	14	6e
84	Hemcross-Klistan complex, 30 to 60 percent slopes	0.02	0.05	0	14	6e
TOTALS		36.86(*)	100%	-	59.78	4.0

(\*) Total acres may differ in the second decimal compared to the sum of each acreage soil. This is due to a round error because we only show the acres of each soil with two decimal.

|  Boundary 0.64 ac

SOIL CODE	SOIL DESCRIPTION	ACRES	%	CPI	NCCPI	CAP
86	Honeygrove-Peavine complex, 3 to 30 percent slopes	0.64	100.0	0	57	6e
TOTALS		0.64(*)	100%	-	57.0	6.0









(\*) Total acres may differ in the second decimal compared to the sum of each acreage soil. This is due to a round error because we only show the acres of each soil with two decimal.

## Capability Legend

Increased Limitations and Hazards

Decreased Adaptability and Freedom of Choice Users

Land, Capability

								
	1	2	3	4	5	6	7	8
'Wild Life'	•	•	•	•	•	•	•	•
Forestry	•	•	•	•	•	•	•	
Limited	•	•	•	•	•	•	•	
Moderate	•	•	•	•	•	•		
Intense	•	•	•	•	•			
Limited	•	•	•	•				
Moderate	•	•	•					
Intense	•	•						
Very Intense	•							

### Grazing Cultivation

(c) climatic limitations (e) susceptibility to erosion

(s) soil limitations within the rooting zone (w) excess of water